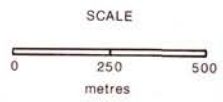
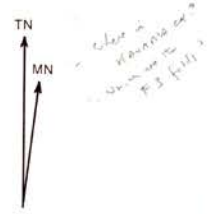
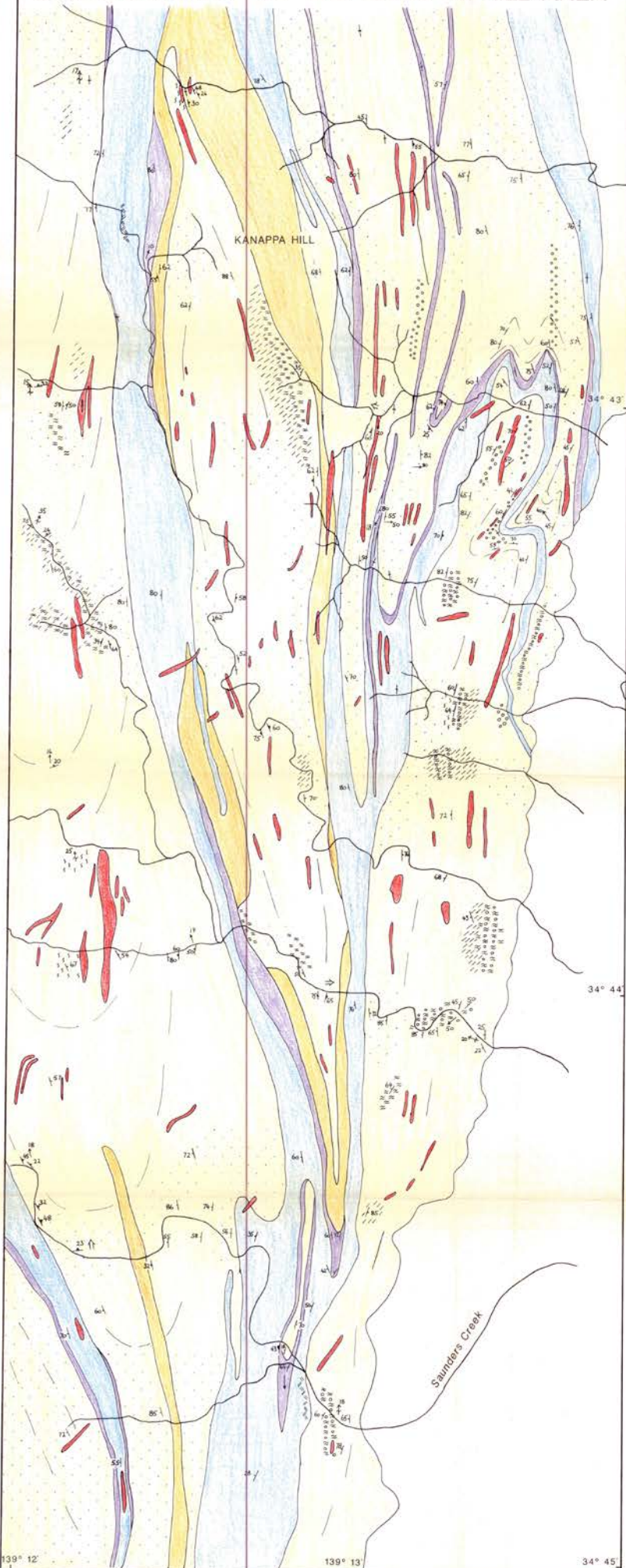
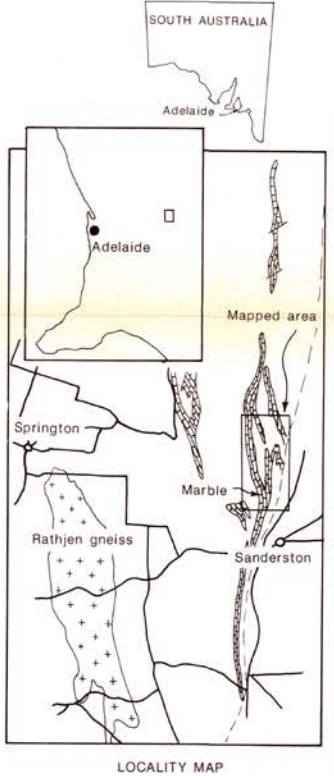


GEOLOGICAL MAP OF THE KANAPPA HILL AREA



- LEGEND**
- Strike and dip of bedding
 - Strike and dip of foliation
 - Plunge of lineation
 - Plunge of crenulation axes
 - Younging direction
 - Trend of bedding

- LITHOLOGIES**
- Quaternary soil
- KANMANTOO GROUP SEDIMENTS**
- Biotite schist
 - Impure marble
 - Calc-silicate
 - Quartz-albite rock
- MINERAL ASSEMBLAGES**
- Sillimanite
 - Garnet
 - Orthoamphibole
 - Cordierite
 - Garnet-orthoamphibole
 - Cordierite-orthoamphibole
 - Garnet-cordierite-orthoamphibole
 - Muscovite
- INTRUSIVES**
- Aplite
 - Amphibolite



139° 12' 139° 13' 34° 45'