Strategic Revegetation Planning in an Agricultural Landscape

A Spatial Information Technology Approach



Thesis submitted for the degree of

Doctor of Philosophy

Brett Bryan B.A.(Hons.) M. Env. St.

Department of Geographical and Environmental Studies

Department of Applied and Molecular Ecology

National Key Centre for Social Applications of GIS

THE UNIVERSITY OF ADELAIDE
AUSTRALIA

Attachment 1




CENTRAL - NORTH

UNIVERSITY OF SOUTH AUSTRALIA LIBRARY 31-10-00

09PH 89144 c.2

Now you have the map, lose yourself in here.



Over 380 great value holiday packages.

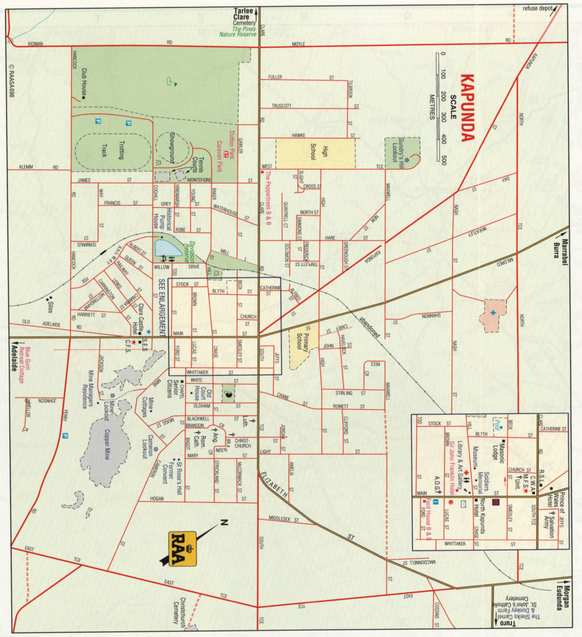
The South Australian Shorts book is crammed with getaway ideas. Lose yourself in a holiday experience which includes accommodation and added value like champagne and chocolates on arrival. For your copy of Shorts, drop into the South Australian Travel Centre at 1 King William Street in the city, RAA Touring in Hindmarsh Square in the city or contact your local licenced travel agent. Alternatively, visit the website at **www.visit-southaustralia.com.au** *or call us on* **1300 655 276.**

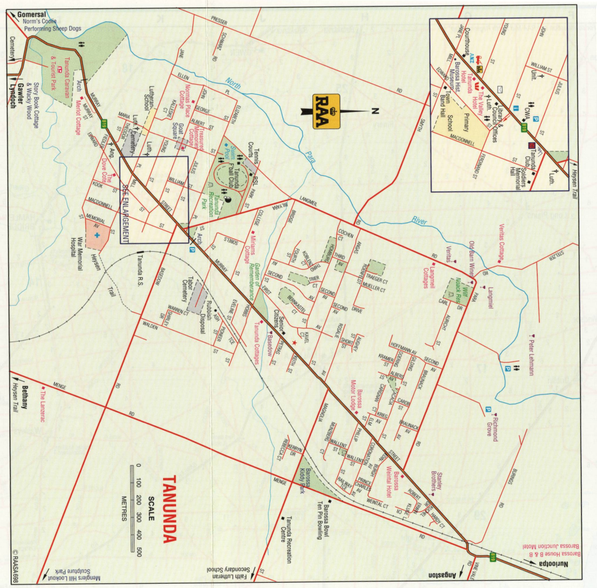
SouthAustralia
Relax. Indulge. Discover. Enjoy.

9 323973 000060

RAA of SA Inc., 41 Hindmarsh Square, Adelaide, S.A., 5000 has drawn and compiled this publication to provide assistance to its members. Every endeavour has been made to ensure accuracy in compiling the publication, however inaccuracies may still occur which could result in the user being misinformed. While regretting such occurrences, RAA of SA Inc. cannot accept responsibility for any consequences whatsoever which may result therefrom.

RAA of SA Inc. would welcome advice or suggestions for improvement to future editions.




TANUNDA
SCALE
METRES
Gomersal
Angaston
Nuriootpa
Tanunda
Karoonda Coffee Performing Sheep Dogs
Tanunda Primary School
Tanunda Recreation Centre
Tanunda Bowling Club
Tanunda Caravan Park
Tanunda Swimming Pool
Tanunda Tennis Courts
Tanunda Golf Course
Tanunda Football Club
Tanunda Cricket Club
Tanunda Hospital
Tanunda Police
Tanunda Post Office
Tanunda Railway Station
Tanunda Railway Station Disused
Tanunda Railway Station Disused
Tanunda Railway Station Disused

© RAASA798

CENTRAL - NORTH

1:200 000
SCALE
0 1 2 3 4 5 10
KILOMETRES

AAA ROAD CLASSIFICATIONS & SYMBOLS

	Sealed	Unsealed
Through Route		
Major Connecting Road		
Minor Connecting Road		
Other Road		
Track		
4 Wheel Drive Track		
Walking Track		
Railway & Station		
Cumulative Distances	23	
Intermediate Distances	8	
Town Plan Included	Mannum	
National Route	A1 1	
State Route	B3	
Ferry		

RAA District Office
RAA Service Depot
Ambulance
Hospital
Police
Fire Station CFS
Accommodation
Caravan Park
Camping Area
Boat Ramp
Beach Launch
Lookout
Golf Course
Lighthouse
Airport
Airfield

BUSHFIRES
Motorists are advised that Total Fire Protection exists in certain council areas during the bushfire season. Enquiries should be made through the Country Fire Service Headquarters, Local Councils or the Department of Environment, Heritage and Aboriginal Affairs before lighting fires in the open.

NATIONAL AND CONSERVATION PARKS
Parks vary widely in their accessability and level of tourist interest. The condition of access tracks can change seasonally. Motorists planning to visit parks are advised to first contact the Department of Environment, Heritage and Aboriginal Affairs.

PRINCIPAL ROAD LIMITS
Municipality, town or township, 60 km/h. General Open Road limit, 100 km/h. Speed zoning to a maximum 110 km/h as signposted.

Adelaide K11
Adelaide Airport J12
Allendale North Q1
Alma K1
Angas Valley W9
Angaston S5
Angle Vale L7
Angove Con Pk M10
Anstey Hill Rec. Pk M10
Apamurra U11
Ashton M12
Avon F1
Bagot Well R1
Bald Hill Beach C1
Balhannah N12
Barabba K2
Barabba Methodist Church Monument K2
Barker Inlet Aquatic Res J9
Barker Inlet Wetlands J10
Barossa Reservoir F7
Barossa Valley Gliding Club W2
Basket Range M12
Bethany R5
Birdwood Q10
Black Hill Y8
Black Hill Con Pk L11,M10
Black Hill Norite Quarry Y8
Brookfield Con Pk Y3
Brownhill Creek Recreation Pk K12
Brownlow V1
Cactus Garden E3
Calomba G3
Caloote V12
Caloote Landing V12
Cambrai V7
Cambrai Golf Course V7
Carey Gully M12
Castambul M10
Chain Of Ponds N10
Chapman Creek Aquatic Reserve H8
Charleston P11
Charleston Con Pk Q11
Cherryville M11
Cleland Con Pk L12
Cobbler Creek Recreation Pk L9
Cockatoo Valley N7
Collingrove Hill Climb T5
Concordia N6
Cowirra W11
Craigie Plains Quarry Y2
Cranefoot S7
Cromer Con Pk R9
Cudlee Creek N10
Cudlee Creek Con Pk N10
Daveyston P4
Devils Elbow L12
Dublin F4
Dutton T2
Eagle On The Hill K12
Eden Valley T7
Eurill Con Pk L12
Fairyland Village P11
Fords P3
Forest Range N12
Forreston P9
Fort Glanville Con Pk G10
Frankton U1
Freeling N4
Furguson Con Pk L11
Garden Island J9
Gawler M6
Gawler Airfield M6
Gawler Golf Course N6
Gawler View Picnic Area N7
Gomersal P5
Gorge Wildlife Pk N10
Graezt Town T6
Grasby Mem. Pk N12
Great Sandy Point D4
Greenfields Wetlands K10
Greenhill Recreation Pk L12
Greenock Q4
Gumeracha P10
Gumeracha Toy Factory P10
Hale Con Pk P8
Hamley Bridge L2
Hamley Bridge Golf Club M2
Hansborough R1
Harrogate P12
Herbig Family Tree S8
Heritage Pk & Melba's Chocolate Factory P12
Hoffnungsthal Memorial Q6
Hope Valley Reservoir L10
Horsnell Con Pk L12
Houghton M10
Inglewood M10
Inkerman D1
Interstate Rail Term. J11
Inverbrackie P12
John S. Christian Res. Y8
Kaiserstuhl Con Pk R6
Kalbeeba N6
Kangaroo Creek Reservoir M10
Kangaroo Flat L5
Kapunda Q2
Kapunda Golf Course Q2
Kenneth Sterling Con Pk M11,M12
Kenton Valley P10
Kenton Valley Golf Course H9
Kersbrook N9
Keyneton T6
Kia Marina X11
Koonunga R3
Korunye J5
Kudla R.S. L7
Leake Pass T1
Lenswood N11
Lenswood Agricultural Research Station N12
Lewiston Pk Golf Course J6
Light Beach F5
Light Pass R4
Little Para Reservoir L9
Lobethal P11
Long Plains F2
Lorne D2
Lower Hermitage M10
Lower Light G5
Lyndoch P6
Mallala J3
Mallala Motor Racing Circuit H3
Mannum V12
Marananga Q4
Marble Hill Historic Ruin M11
Marne Valley Con Pk W7
Merindah Mohair Farm S8
Middle Beach G6
Milendella U10
Millbrook Reservoir N10
Moculta T4
Montacute M11
Montacute Con Pk M11
Monument P8,Q1,Y4
Moorunde Wildlife Res. Y4
Morialta Con Pk L11
Mt Crawford Forest N8,N9,N10,N11,P7,P8, P10,Q7,Q8,Q9,R6,R7,R8,
Mt Crawford Forest H.Q. Q8
Mt Lofty Golf Course M12
Mt Pleasant S9
Mt Pleasant Golf Course S9
Mt Torrens Q11
Munno Para R.S. L7
National Motor Museum Q10
Nether Hill Strawberry Farm P10
Noa-No Landing W11
Norton Summit M11
Nuriootpa R4
Oakbank N12
Oakbank Golf Course N12
Oakbank Racecourse N12
One Tree Hill M8
Owen J1
Palmer T10
Para Wira Recreation Pk. N7
Paracombe M10
Paracombe Golf Course M10
Parafield Airport K9
Pelican Point H9
Pellaring Flat K11
Penrice S4
Piccadilly M12
Pinery H1
Point Grey H9
Point Malcom G10
Ponde W12
Port Gawler G7
Port Gawler Con Pk G7
Port Parham D3
Port Prime E5
Prairie M10
Predator Pk H6
Punthari Y10
Raaf Edinburgh Air Base K8
Rathjen Gap T10
Red Banks J4
Reeves Plain Indoor Arena J5
Roachdale Nature Trail P9
Rockleigh S12
Rosedale P5
Roseworthy M5
Roseworthy College L5
Rowland Flat Q6
Sanderston U9
Sandy Creek N6
Sandy Creek Con Pk P6
Sedan V6
Seppeltsfield Q4
Shea-Oak Log N5
South Para Reservoir P8
Springton S8
St Benedicts Church L2
St Faiths Chapel S5
St Johns R2
St Kilda H8
St Kitts S2
Start Barossa Goldfields Walk N7
State Shooting Pk J7
Stockport M2
Stockwell S4
Stockyard Creek K1
Stonefield (Steinfeld) W2
Summerfield U11
Summertown L12
Swan Reach Con Pk Y6
Tambellin R.S L6
Tanunda Q5
Tanunda Golf Course Q6
Tarlee N1
Templers M4
Tepko U12
The Keg Factory Q5
The Pines Nature Res. P1
The Sheiks Camel & Donkey Farm R2
Thompsons Beach E4
Thorndon Pk Res. L11
Torrens Island J9
Torrens Island Con Pk H9
Towitta V5
Truro T3
Tungkillo S10
Turretfield Agricultural Research Centre P5
Two Wells J6
Uleybury School Museum M8
Upper Hermitage M9
Uradla M12
Virginia J7
Wall W12
Warren Con Pk P8
Warren Reservoir Q8
Wasleys L4
Waterfall Res U12
Webb Beach D3
Whispering Wall P7
Wild Horse Pains E2
Willaston M6
Williamstown P7
Willomurra Horse Arena P9
Windsor F3
Woodside P12
Woodside Army Camp P12
Yookamurra Sanctuary Y5

For continuation see RAA Mid North Regional Map
For continuation see RAA Central South Regional Map
For continuation see RAA Riverland and Central Murray Map
Kangaroo Island - Passenger Ferry
REFER TO RAA ADELAIDE CITY & SUBURBS MAP FOR MORE DETAIL OF THIS AREA

GULF ST. VINCENT

N


RAA

Attachment 2



CENTRAL - SOUTH

Now you have the map, lose yourself in here.



Over 380 great value holiday packages.

The South Australian Shorts book is crammed with getaway ideas. Lose yourself in a holiday experience which includes accommodation and added value like champagne and chocolates on arrival. For your copy of Shorts, drop into the South Australian Travel Centre at 1 King William Street in the city, RAA Touring in Hindmarsh Square in the city or contact your local licenced travel agent. Alternatively, visit the website at **www.visit-southaustralia.com.au** *or call us on* **1300 655 276.**

SouthAustralia
Relax. Indulge. Discover. Enjoy.

9 323973 000077

RAA of SA Inc., 41 Hindmarsh Square, Adelaide, S.A., 5000 has drawn and compiled this publication to provide assistance to its members.

Every endeavour has been made to ensure accuracy in compiling the publication, however inaccuracies may still occur which could result in the user being misinformed. While regretting such occurrences, RAA of SA Inc. cannot accept responsibility for any consequences whatsoever which may result therefrom.

RAA of SA Inc. would welcome advice or suggestions for improvement to future editions.

ATTENTION RAA MEMBERS

RAA Member savings apply at the Fleurieu Peninsula's leading attractions and accommodation establishments when booked through the RAA.

For bookings and further information call the RAA on (08) 8202 4540

Visit the RAA website www.raa.net

RAA TOURING THERE FOR YOU

GOOLWA CRUISES

Greenhills Adventure Park

Paradise

Victor Harbor

Hotel Victor

89144 09PH c.2

GOOLWA INDEX

ACCOMODATION
Adare Caravan Park A2
Admiral Motor Inn B1
Anchorage Motel B1
Apollo Motor Inn B1
Arbors, The B&B E2
Bay Motel B1
Bellevue B&B A2
Bethany B&B A2
Blue Seas on the Rocks B1
Bluff, The B&B A2
Bonython Park A2
Cedars, The A2
Central Motel B2
Chalet Motel B2
Clarke Motel B2
Colonial Motor Inn B2
Coorong Cottages A2
Country Comfort Inn B2
Cypress Motel B2
Dolphin Motel B2
Encounter Lodge B2
Encounter Motel B2
Fairhaven Motel B2
Fleurieu Motel B2
Goolwa Motel B2
Goolwa Tourist Park B2
Granada Motel B2
Grand Hotel B2
Harbour Lights Motel B2
Harbour Rise B&B B2
Hindmarsh Motel B2
Hotel Victor B2
Ivy Cottage B2
Jetty Road Motel B2
Kingfisher Motel B2
Lakeside Motel B2
Lakeside Tourist Park B2
Lakeview Motel B2
Lakeview Tourist Park B2
Lakeview Villas B2
Lakeview Waterfront Motel B2
Lakeview Waterfront Motel B2
Lakeview Waterfront Motel

For continuation see RAA Central - North Regional Map

Adelaide K2
Adelaide Airport J2
Aldgate L3
Aldinga G7
Aldinga Beach F7
Aldinga Scrub Con Pk G8
Amaroo Water Garden K7
Ambleside R.S. M3
Angas Plains R8
Apamurra U1
Army Camp W5
Ashbourne M8
Ashton M2
Ashville W12
Avoca Dell Reserve W4

Bakers Gully K5
Balhannah N3
Basket Range M2
Battunga Golf Course L6
Beerenberg Strawberry Farm N3
Begonia Farm H9
Belair Nat. Pk K3
Bell Landing W6
Belvidere Q8
Biggs Flat M4
Black Hill Con Pk L1
Blanche Point G7
Bletchley Q7
Blewitt Springs J6
Blowhole Beach B14
Boat Harbor Beach D13
Bradbury M4
Bridgewater M3
Brinkley U7
Brownhill Creek Rec. Pk. K3
Brukunga Q3
Bugle Ranges N5
Bull Creek M7
Burdett X4

Callington R5
Caloote V2
Caloote Landing V2
Camelot Carriage Complex H6
Camp Christian Camp T2
Canoe Tree M10
Cape Coutts A15
Cape Jervis A13
Cape St. Albans B16
Carey Gully M2
Carrickalinga E10
Castambul M1
Charleston P1
Charleston Con. Pk Q1
Cherry Gardens K4
Clarendon K4
Clayton P11
Cleland Con Pk L2
Coastal Reserve N12
Coorong Nat. Pk Q13,S14
Coromandal Valley K3
Cowirra W1
Cox's Scrub Con Pk L8
Crafers L3
Curlew Point G5
Currency Creek M10
Currency Creek Game Res. N11

Dawesley Q4
Deep Creek Con Pk D13
Deep Creek Pk H.Q. D13
Delamere C12
Devils Elbow L2
Dorset Vale K4

Eagle On The Hill K2
Echunga N4
Echunga Golf Course M4
Engelbrecht Reseve M3
Eric Bonython Con Pk E13
Ettrick Cfs M10
Eurill Con Pk L2

Fairyland Village P1
Ferries-Mcdonald Con Pk T7
Finniss N9
Finniss Con Pk L8
Fishery Beach B13
Flaxley N5
Fleurieu Golf Course M1
Forest Range N2
Fred's Landing Y6
Furguson Con Pk L1

Garnet Kelly Pk E11
Glacier Rock Golf Course H1
Gnome Cave G7
Goat Island Q11
Golden Ray Gardens M6
Goolwa M11
Goolwa Golf Course M11
Granite Island K12
Grasby Mem. Pk M2
Greenhill Rec. Pk L2
Greenhills N6
Greenhills Adventure Pk K12

Hahndorf N3
Hallett Cove Con Pk G4
Happy Valley Resv J4
Harrndorf Golf Course N3
Harrogate P12
Hartley R6
Hay Flat E10
Hellenic Park Sports & Shooting Complex T3
Heritage Park & Melba's Chocolate Factory P2
Hindmarsh Falls J10
Hindmarsh Island P12
Hindmarsh Valley J11
Hindmarsh Valley Resv J11
Hope Forest K7
Horsnell Con Pk L2

Ingalalla Waterfalls E11
Inman Valley G11
Interstate Rail Terminal J2
Inverbrackie P7
Ironbank L3

Jervois X8
Jet Boat Course M11
Jupiter Creek Gold M3

Kangarilla K5
Kanmantoo R4
Kenneth Sterling Con Pk M1,M2
Kia Marina X1
King Beach J13
King Head J13
Kuitpo Colony L8
Kuitpo Forest Information Centre L6
Kuitpo Forest ..L5,L6, L7,L9,M5
Kyeema Con Pk L7

Lady Bay D10
Lake Albert Golf Course V15
Lakeside Leisure Pk H5
Lands End A13
Langhorne Creek R8
Lashmar Con Pk A16
Lenswood N1
Lenswood Agricultural Research Station N2
Littlehampton N4
Lobethal P1
Long Flat V5
Long Island Q12
Long Point T15
Longwood M4
Low Point W10

Macclesfield N6
Malcom Point T11
Malinong X11
Mannum V2
Maranatha Christian Camp T2
Marino Con Pk H3
Mark Oliphant Con Pk L3
Mark Point S14
McCracken Country Club K12
Mclaren Flat J6
Mclaren Vale J6
Meadows M6
Middleton L11
Milang Q10
Minarto Quary R6
Misty Lavender Farm M10
Moana Sands Con Pk G6
Mobilong Prison U5
Monarto S4
Monarto Con Pk S6
Monarto Equestrian Centre ..S4
Monarto Shooting Complex ..T5
Monarto South T5
Monarto Zoological Pk T5
Montacute M1
Montacute Con Pk M1
Montara J7
Monteith L1
Monteith R.S. W7
Moriatta Con Pk L1
Morgan Beach A13
Mosquito Point U9
Mt Barker P4
Mt Barker Junction R.S. P3
Mt Barker Golf Course P4
Mt Barker Summit P4
Mt Bold Reservoir L5
Mt Compass J9
Mt Compass Wetlands Boardwalk K9
Mt Crawford Forest N1
Mt Magnificent Con Pk K8
Mt Magnificent Farm L8
Mt Torrens O1
Mud Island R12
Mud Islands Game Res. Q12
Mundoo Island P12
Murray Bridge U5
Murray Bridge Golf Course ..V5
Mylor M3
Mylor Rec. Centre M3
Myponga W4
Myponga Q9
Myponga Beach F9
Myponga Con. Pk. G10
Myponga Resrv. G9

Nairne P3
Nangawooka Flora Res K11
Nangkita L8
Narrung T12
Newland Head H14
Newland Head Con Pk H13
Newmans Horseradish Farm & Factory R8
Nixon Skinner Con Pk F10
Noa-No Landing W1
Noonameena Community U16
Normanville D10
Norton Summit M5
Nurra-Nurra U12
Nurragi Con Pk P9

O'Halloran Hill Rec. Pk J3
Oakbank N2
Oakbank Golf Course N3
Oakbank Racecourse N2
Ochre Point G6
Old Days & Old Ways Museum W7
Old Noarlunga H6
Old Tailem Town X7
Onkaparinga Enterprise Centre P1
Onkaparinga River Nat. Pk ...J5
Onkaparinga River Rec. Pk...H5

Pallamana U4
Parawa E12
Parawa Rec. Area E12
Paris Creek N6
Parsons Beach G13
Pelican Point R13
Pellaring Flat X1
Piccadilly M2
Placid Estates X8
Platform One Heritage Farm Railway P3
Point Mcleay S12
Point Sturt R11
Polana Deer Farm Pk K9
Poltalloch V11
Pomanda Point V10
Pompoota W3
Ponde W2
Porpoise Head C14
Port Elliot L12
Port Willunga G7
Prospect Hill M6
Protea World J8
Pullen Island Cons. Pk L12
Puzzle Park & Butterfly House V6

Rabila R.S. V5
Rapid Bay C11
Rapid Head B11
Rat Island Q12
Raukkan Community S11
Red Creek Q6
Reedy Island No. 2 ..... R12
Reedy Point U13
Robinson Point G6
Robs Point V16
Rockleigh S2
Rosebank Bait & Fly Fishing J8
Rosetta Head J13
Rumply Point U14

Salt Lagoon Con Pk R13
Scott Con. Pk L10
Scott Creek L4
Scott Creek Con Park L4
Seal Island K12
Second Valley C11
Second Valley Forest B12, D12,E11,E12,F12,G11,G12
Sellicks Beach F8
Sellicks Hill H8
Shepherds Hill Rec. Pk. J3
Silver Sands G8
Snapper Point A15
South Lakes Golf Course L12
Spring Mount Con. Pk. H10
Steam Ranger K12,N9,P5,P7
Stirling L3
Strathalbyn N7
Strathalbyn Golf Course N8
Sturt Gorge Rec. Pk J3
Summerfield U1
Summertown L2
Swanport W6
Swanport Bridge V5

Tailem Bend Y7
Tailem Bend Forest Res. X8
Tailem Bend Golf Course Y8
Talbots Reserve T2
Talisker Con Pk. C13
Tahyala Emu Farm V4
Tauwitchere Island R13
Tepko U2
The Almada Mine L4
The Avenues Picnic Area L6
The Bluff J13
The Cedars N3
The Knoll Con Pk. L3
The Pages Con Pk D16
Thorndon Park Res. L1
Thornley's Barn Site T12
Tolderol Game Reserve T9
Tolderol Point T9
Tooperang L9
Tooperang Trout Farm L9
Toora Res. W4
Torrens Vale F11
Totness Rec. Pk N4
Turkalilla Beach E13
Tunk Head F13

Unclad Beach G7
Uraidla M2
Urimbirra Wildlife Sanctuary K11

Verdun M3
Victor Harbor K12
Victor Harbor Golf Course ...J12

Waitpinga H13
Waitpinga Beach H13
Waitpinga Con Pk. E13
Wall W2
Waltowa X14
Waterfall Reserve U2
Wattle Flat F10
Wellington W9
Wellington East X9
West Is. Con Pk. J13,K12
Wild Rose Minature Village K9
Willow Creek F12
Willunga J7
Willunga Golf Course J7
Willunga Hill J8
Wirrina Cove Golf Couse D11
Wirrina Reservoir D11
Wistow P5
Woodchester Q6
Woods Lane Res. W3
Woods Point W7
Woodside P2
Woodside Army Camp P2
Wright Island J13

Yankalilla F10
Yankalilla Golf Course E10
Yaroona K5
Younghusband Y1
Yulte Con. Pk. G10
Yundi K8

Zadows Landing V2

BUSHFIRES
Motorists are advised that Total Fire Protection exists in certain council areas during the bushfire season. Enquiries should be made through the Country Fire Service Headquarters, Local Councils or the Department of Environment, Heritage and Aboriginal Affairs before lighting fires in the open.

NATIONAL AND CONSERVATION PARKS
Parks vary widely in their accessability and level of tourist interest. The condition of access tracks can change seasonally. Motorists planning to visit parks are advised to first contact the Department of Environment, Heritage and Aboriginal Affairs.

PRINCIPAL ROAD LIMITS
Municipality, town or township, 60 km/h. General Open Road limit, 100 km/h. Speed zoning to a maximum 110 km/h as signposted.

REFER TO RAA ADELAIDE CITY & SUBURBS MAP FOR MORE DETAIL OF THIS AREA

For continuation see RAA Kangaroo Island Regional Map

For continuation see RAA Upper South East Regional Map

CENTRAL - SOUTH

1:200,000
SCALE
0 1 2 3 4 5 10
KILOMETRES

AAA ROAD CLASSIFICATIONS & SYMBOLS

Freeway
Through Route
Major Connecting Road
Minor Connecting Road
Other Road — Sealed / Unsealed
Track
4 Wheel Drive Track
Walking Track
Railway & Station
Cumulative Distances
Intermediate Distances
Town Plan Included — Goolwa
National Route
State Route
RAA District Office
RAA Service Depot
Ambulance
Hospital
Police
Fire Station CFS
Accommodation
Caravan Park
Camping Area
Ferry
Boat Ramp
Beach Launch
Lookout
Golf Course
Lighthouse
Whale Watch
Penguins
Patrolled Beach
Surfing
Airport
Airfield

RAA of SA Inc. gratefully acknowledges the assistance of Auslig, the Dept. of Environment, Heritage & Aboriginal Affairs, the Dept. of Primary Industry, the City & District Councils, the SA Dept. of Police, SA Ambulance Service, Australian National Railways.

© RAASA 798



Hotel Victor

Special RAA Member rates available.
Packages to suit all travellers.
Toll free: 1800 802 808
or contact your nearest RAA Office

RAA Adelaide Region Book

$15* RAA Member price

This unique full-colour publication is packed with interesting facts about the "why, where, how and who" of Adelaide and its surrounding districts.
Great for use as a traveller's companion, a resource for kids or just a good read.

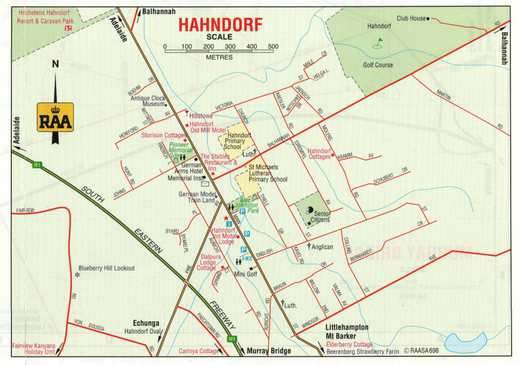
AVAILABLE FROM ALL RAA OFFICES
PHONE ORDERS WELCOME ON (08) 8202 4538
Visit the RAA website www.raa.net

* Price current as at 1 August 1998. Cost does not include postage and handling.

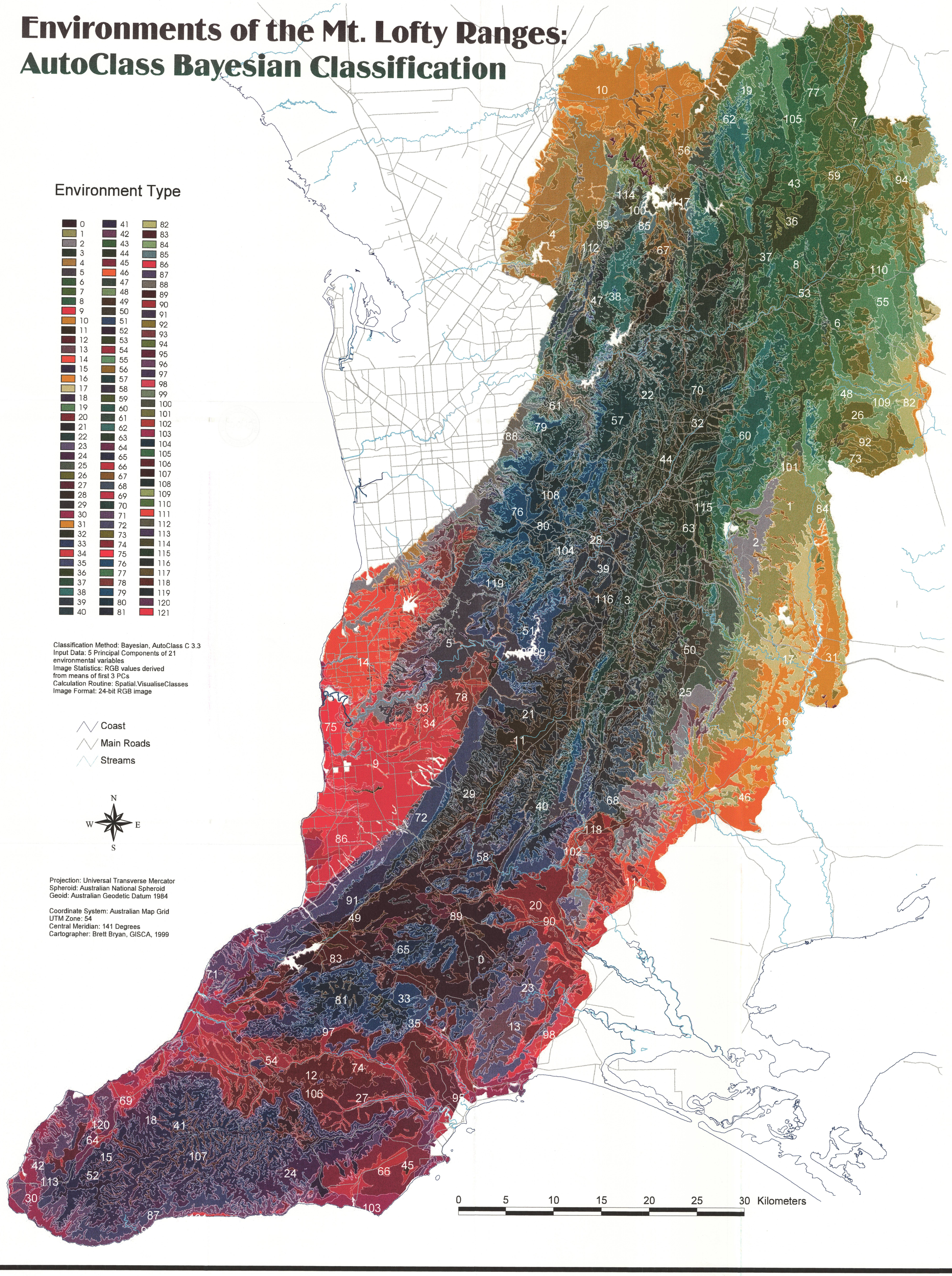


RAA THERE FOR YOU

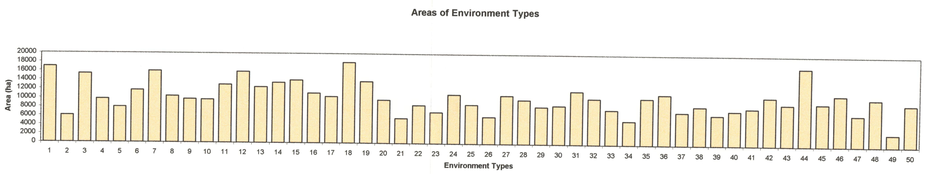
RAA0097Z



Environments of the Mt. Lofty Ranges: AutoClass Bayesian Classification



Characterisation of the 50 Environment Types of the Mt. Lofty Ranges: Identified by ISOcluster Analysis



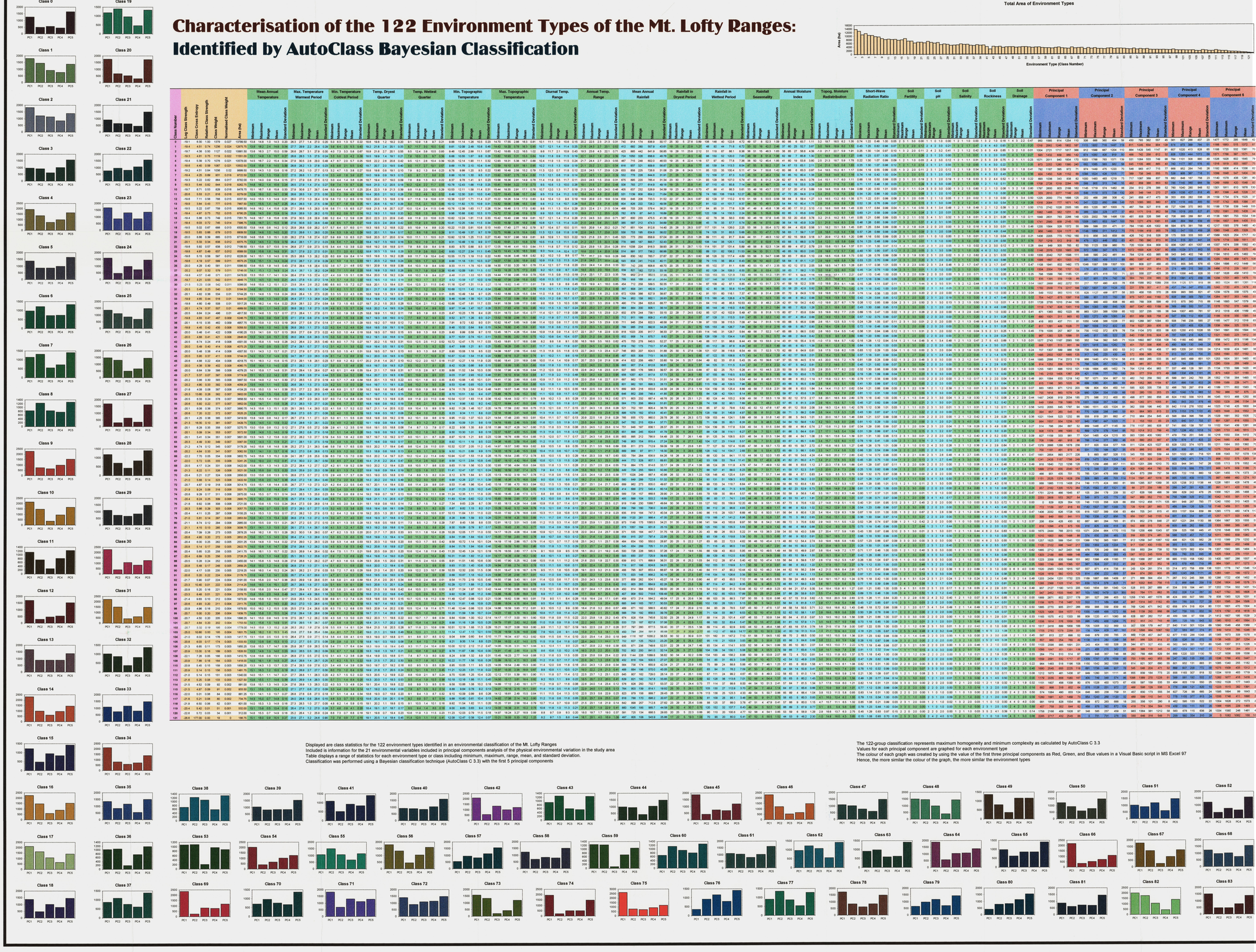
| Class Number | Area (ha) | Mean Annual Temperature | | | | | Max. Temperature Warmest Period | | | | | Min. Temperature Coldest Period | | | | | Temp. Dryest Quarter | | | | | Temp. Wettest Quarter | | | | | Min. Topographic Temperature | | | | | Max. Topographic Temperature | | | | | Diurnal Temp. Range | | | | | Annual Temp. Range | | | | | Mean Annual Rainfall | | | | | Rainfall in Dryest Period | | | | | Rainfall in Wettest Period | | | | | Rainfall Seasonality | | | | | Annual Moisture Index | | | | | Topog. Moisture Redistribution | | | | | Short-Wave Radiation Ratio | | | | | Soil Fertility | | | | | Soil pH | | | | | Soil Salinity | | | | | Soil Rockiness | | | | | Soil Drainage | | | | | Principal Component 1 | | | | | Principal Component 2 | | | | | Principal Component 3 | | | | | Principal Component 4 | | | | | Principal Component 5 | | | | |
|---|---|---

Characterisation of the 122 Environment Types of the Mt. Lofty Ranges:
Identified by AutoClass Bayesian Classification

Displayed are class statistics for the 122 environment types identified in an environmental classification of the Mt. Lofty Ranges
Included is information for the 21 environmental variables included in principal components analysis of the physical environmental variation in the study area
Table displays a range of statistics for each environment type or class including minimum, maximum, range, mean, and standard deviation.
Classification was performed using a Bayesian classification technique (AutoClass C 3.3) with the first 5 principal components

The 122-group classification represents maximum homogeneity and minimum complexity as calculated by AutoClass C 3.3
Values for each principal component are graphed for each environment type
The colour of each graph was created by using the value of the first three principal components as Red, Green, and Blue values in a Visual Basic script in MS Excel 97
Hence, the more similar the colour of the graph, the more similar the environment types

Total Area of Environment Types



| Class Number | Log Class Strength | Class Cross Entropy | Relative Class Strength | Class Weight | Normalised Class Weight | Area (ha) | Mean Annual Temperature | | | | | Max. Temperature Warmest Period | | | | | Min. Temperature Coldest Period | | | | | Temp. Dryest Quarter | | | | | Temp. Wettest Quarter | | | | | Min. Topographic Temperature | | | | | Max. Topographic Temperature | | | | | Diurnal Temp. Range | | | | | Annual Temp. Range | | | | | Mean Annual Rainfall | | | | | Rainfall in Dryest Period | | | | | Rainfall in Wettest Period | | | | | Rainfall Seasonality | | | | | Annual Moisture Index | | | | | Topog. Moisture Redistribution | | | | | Short-Wave Radiation Ratio | | | | | Soil Fertility | | | | | Soil pH | | | | | Soil Salinity | | | | | Soil Rockiness | | | | | Soil Drainage | | | | | Principal Component 1 | | | | | Principal Component 2 | | | | | Principal Component 3 | | | | | Principal Component 4 | | | | | Principal Component 5 | | | | |
|---|---|---

Environments of the Mt. Lofty Ranges: ISOcluster Classification


1. North Para River


9. Harrison Creek/Palmer


2. Pewsey Vale Creek/Williamstown


10. Devils Elbow/Crafers


3. Keyneton


11. Blackwood/Belair


4. East of Eden Valley


12. Woodside


5. Mount Crawford Forest


13. Harrogate/Bremer headwaters



6. Little Para Reservoir


14. Woodchester/Bremer River


7. Montacute Conservation Park


15. Paris Creek near Strathalbyn


8. Birdwood


16. Upper reaches of Mt. Bold Reservoir

Environment Type

1	26	1	26
2	27	2	27
3	28	3	28
4	29	4	29
5	30	5	30
6	31	6	31
7	32	7	32
8	33	8	33
9	34	9	34
10	35	10	35
11	36	11	36
12	37	12	37
13	38	13	38
14	39	14	39
15	40	15	40
16	41	16	41
17	42	17	42
18	43	18	43
19	44	19	44
20	45	20	45
21	46	21	46
22	47	22	47
23	48	23	48
24	49	24	49
25	50	25	50

Classification Method: Iterative Self-Organising
Input Data: 5 Principal Components of 21 environmental variables
Image Statistics: RGB values derived from means of first 3 PCs
Calculation Routine: Spatial.VisualiseClasses
Image Format: 24-bit RGB image

Coast
Main Roads
Streams

N
W E
S

Projection: Universal Transverse Mercator
Spheroid: Australian National Spheroid
Geoid: Australian Geodetic Datum 1984

Coordinate System: Australian Map Grid
UTM Zone: 54
Central Meridian: 141 Degrees
Cartographer: Brett Bryan, GISCA, 1999

0 5 10 15 20 25 30 35 Kilometers


17. Sturt Gorge/Flagstaff Hill


25. Myponga


18. South of Mt. Barker


26. Myponga Beach


19. Kangarilla


27. Inman Valley


20. Sellicks Hill


28. Newland Head


21 Meadows Creek.


29. Second Valley


22. Ashbourne near Cox's Scrub


30. Cape Jervois


23. Port Elliot


31. Aldinga


24. McLaren Vale


32. Normanville