

II 3c, iii

GEOGRAPHICAL NOTES

Peak Hill district,

etc.

Yalgooroo = Nannine

Pabbawandoolyoo, between Meekatharra and Peak Hill

Bendeeboorun = water near hill Anman¹ Annean

Yallamurra = Peak Hill

Anneede = Pool near Minderoo

Moolajindeeaya = Abbots

Minincha's burna (group area)

Munduga

Mardan yidiri

Boa-yongu

Tardara

Nunina

Gubaru d_ourda

Ngaijara's burna

Page 102

Yander babha (Lake Way)

Kardurda

Balju

Wiluna

Baaburr

Kutu burna

Ngangarli (stone hill and water)

Baliwūrūwūrū

Jandūbinga

Wila, yalu (creek)

Page 103

This side of Kandu which is this side of Lake Way, close to Tchabara gula or Bilbaguri, there is some gold. Jaal told Kaligurdaji to show it to me.

My native friends were all specially desirous of making known all their group areas, their waters and food spots, etc., and I traversed many of these in company with their few remaining owners. They were always proud to show me their old grounds.

(In hospital) or warrija (group area)

Marduwonga or wa(warrija = run)

Map 59

300

Mt. Gould area
Yalgarongu pool

Wali wali pool
Yalgarongu pool
Milura marda pool
Biran'gari pool
Wulgubardi pool
Yē-ari pool
Mūran pool
Wandari pool
Orilba pool
Babbawari pool

At Nukawarra Jubarda's ngabari lived .

At Bilele Jinyaguru lived (kami). (mother's brother)

At Birangari Jubarda's ngabari lived.

At Nungama wabi lived.

Jinyaguru's bimara are :-

Jidamandu

Wiadu

Jilawara.

Wiljabin, K's own kamiju (mother's brother)

Yander

Bildi

Kilji

Mili

Ji-oga

Gumbarnu

Jabinmerijanu

Wundaru (bimara)

Katurda

Burungarraji (water)

Babawalja (brackish lake)

(Mulujara - another kamiju)

Jinalada's country

Page 137

Paljeri - Boorong

Kaimera - Burgulu

Mimbilyongu country

Kaimera - Burongu

Paljeri - Burgulu

Note added 1940:-

These changes in the first straight marriage laws of the circumcised
hordes -

Boorong - Banaka

Kaimera - Paljeri,

show in their sequence the various "splits" due to young men taking
any woman by capture or by killing her husband, always taking any
and every woman to wife. A classified list of all these unlawful
breakages in the original "straight marriage laws" system would have
been of interest, as showing from the first break how the men took
(probably) first their father's sisters (paternal aunts whose daugh-
ters would have been straight wives). The new unlawful runaway
marriages made themselves a new group. A generation may have
passed before new breakaways occurred, when another change took
place, owing to paucity of women and the older men taking all the
young girls to wife. The class names eventually dropped out alto-
gether in the Central uncircumcised groups of the "runaways" until
at my visits in the 1900's, only one of the remnants of those groups
was found and in this every member was called "Banaka."

This crooked line of broken marriage and descent reached the lower
centre of Australia. All along its northern boundary, the old
straight marriage laws (which Broome, Roebourne, etc. etc. preserved
to the last) passed on eastward. The Arrunda held these straight
laws to the end of that group (Spencer's "Arrunda") and eastward and
among the Burketown (Queensland) groups, though, as in the Arrunda,
the names had been "localised". A Burketown man or an Arrunda man
finding himself among the Broome or other groups of the N.W., even
if the man was drunk, took no woman but the woman to whom he was
legally entitled in his "own Home Class" (see Class Divisions, etc.)

Wiljabin, K's own kamiju.

Yander

Bildi

Kilji

Mili

Ji-oga

Gumbarnu

Jabinmerijanu

Wundaru (bimara)

Katurda

Burungarraji (water)

Babawalja (brackish lake)

Mulujara (another kamiju)

Jinalada's country

Page 137

Paljeri - Boorong

Kaimera - Burgulu

Mimbilyongu country

Kaimera - Burongu

Paljeri - Burgulu

Barlu Hill, 10 miles from Brimongu pool, Peak Hill.

Pilyawon Pool

Babawandil Banni (Barney Murphy's) Mabi's Station (native pronunciation of "Murphy")
North of him are the Waianwonga.

Ngadawonga at Nyingari N.W. Peak Hill.

Only two Jinagalurdi and Jinangadulu, brother and sister, alive at Nyingarn.

Nyirija's and Ijain country at Milura.

West of Yinibundu country, ngada wonga all along that river that runs from Mureri.

Kaanga's country south of the river, Ngadawonga and Winjongu.

Between Murchison and Minderoo, all are dead, all Ngadawonga.

Jiljil (Kaimera) and Jibilya (Burgulu) on Minderoo river.

Ngaiawonga to the east of Yinibunda, all are dead.

Kurugudara owned this country; he is now in the asylum.

Gunmara pool was his chief camp.

Jaal's country lies S.E. of Gunmara. He is Ngaiawonga.

Bandawara owns Milyi milyi pool on the Minderoo. She and Bilyunu are the only ones left of their group.

Malada's, Majuru's and Nyirija's burna

Page 160

Two wila (creeks) Milguin and Milura.

Between them is Malbia, next Milguin Creek and Milura next and Milun, Nyingain next Milura. South of it a little creek Gunawara between them.

Other side Malbia is Minga, Gunyirdi's burna, close to Malbia.

Orilba next to Minga.

Bundawa bimara is between Nyingari and Malbia. Jibirdi who is now at Milguin is the owner.

Gunad,a and Yaluwila are also pools on Malada's country.

Ilgada's man and Bulbulmara's adjoin Yaluwila.

Ngulad,a, Ilgada's old brother, owns it.

Page 162

Mibili is across the river from Malbia, Yobolo bimara coming first. No, the Milyura station first, then Yurbulu, then Mibil, Manguru murda Mt. near Mibili. Yundarn is at the other side,

(continued)

then Kundur, then along long range - Kaji maia; Kuli bimara ;
this is Majuru's father's country mamaduburna. Another marda on Majuru's run
is koajoa, Mt. Labouchere. Another bimara on Majuru's run
is yara. All these are along the Milguin River.

Yiraning, binja, kugardu.

Eije-yago is the name of the creek between which and Milguin
Myingan and Milyura are situated.

Page 163

Jibilya's bimara is Kalamuji at the other side of Bijiyayo near
Milyura, the creek dividing them is Korabilyi - Kalardi's burna.

Page 167

Minderoo, Babawandil, Buromonggu, Peak Hill and Mibian.

Lake Way east of Mibian.

Nabarn north of Mibian.

2 Binyiri bimara at Naberu.

2 Yitin marda and bimara.

4 jurderi

1 mardal bimara.

Yitin is mamadu barna, also Binyeri.

Yurna bimara next to above is Bilbil's father's ground mamadu's burna

(Ngabulain, Kaimera). Only one belonged to him.

Ngabulain's brother Yardi also owned the bimara.

Wilugurdi and Wajari at Murgaru and Mt. Withnoon.

Kogaiagurdi - Meekatharra

Wardal - Peak Hill, N.E. of

Minongad, a - Sandstone and Yuanmi.

Kaiali, Kogara, Lake Way between Wardal and Minongada.

Bidungu - Peak Hill

Wiri - N.W. of Sandstone, near Wardal.

	N			
	Wardal			Winyirdi, informant
Yabaru	•	• Kogara		
•	• Pidung	• kaili, kaiali		
		• Warmula		E
Yabaru •		• Karjardi		
	• Kurila • Mining			

S

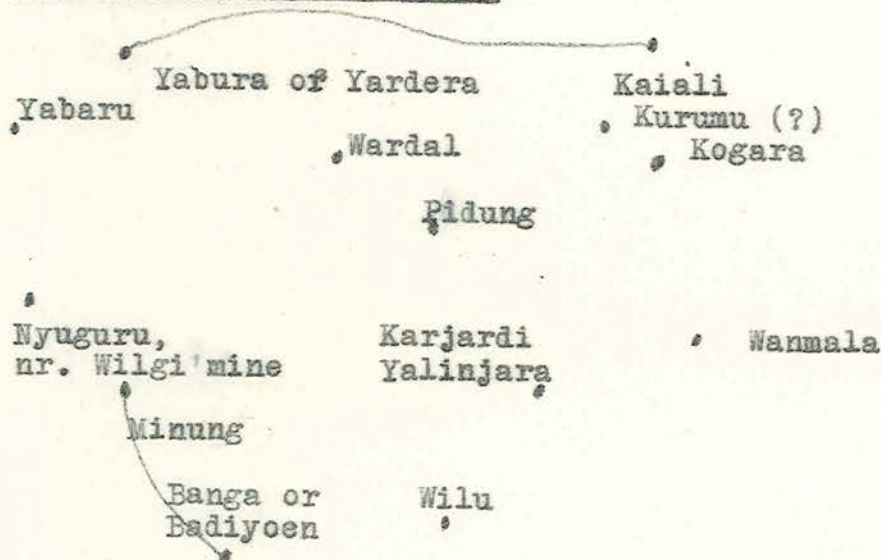
L. Naberu is Wiluru's country. W. is at Mikatharra.
 Yalamura is Peak Hill, Inibundu's country. I. is at Mikatharra.
 Murdawiri - Horseshoe, Bilyanyongu's country. B. is in hospital.
 Nyingari - Mt. Labouchere, Ngurgaburdi's country (N. ran away.)
 Mulajindi - Abbot's, Kaiagaia's country. K. is at Nannine.
 (Thaduna) Jaduna is Winyirdi's mother's country.
 (Nr. Thaduna H.) Wilguna is Mammura's country. W. is at Mikatharra.
 Bad,umurna (Bathewmurnana) Nyūmburū's country. N. at Peak Hill.
 Yauerina, close to Binyiri, Yidi's country. Y. at Peak Hill.
 Jedinya is Nanda's country. Nanda is dead.

P. 34

Wonyalguna was Katijardu's country. He is dead.
 Ord River, Kalamūji, Robinson Range, Peak Hill, Jibilya's country.
 J. is at Bilili.
 Mardangurari - Mikathara, Yalgeangu's country.

Jaal's locality of tribes

Page 52



Yalgeangu owned Mikathara. He died at Annean Stn. His country is

Wanjilbarna or Kutu barna.

Jaal usurped this group area and lived there until his death, the only instance of a native usurping "orphaned group area" whose owners were dead.

Birdi - cave or hole.
 Karrba - rock
 Wijiri - a long time ago.
 Kiniga - native cat.

Bunji or Wila bugu = Marduwiri people.

Abbots Wardal, also Peak Hill

Yabaru people at Mr. Wittenoon.

Page 70

Yirandal (Kallaia all here between Lawlers and Darlot.)

Murdal

Warn, Salt Lake Ngabaru

Bargala

Buyuwara

Lawler

Wandi

Builga Hill

Page 81

Kanya kanya wonga
Wirdina

• Wardal

• Kaiali
ngaiaji wonga
Badabuda

• Kogara

•
Kanuwiri wonga
Yabarugura
or wilu

• Kurila
yirgarari
Baraguna wonga


• Minung

River or creek

- 3 Yura
- 4 Bulgarribirdi
- 5 Mardayurimai
- 6 Buldalya river
- 1 Yiraguli
- 2 Mungarda (Govt. well)
- 7 Wilbin
- 8 Yirgareri
- 9 Mallia Windmill near Yalladulgu

Page 98

Ganvirdi's localities



Owners of this are dead.

Tambarni wonga

Mardongayuari (Garden Gully)

Malarababa

Bijalana

guri

Wilurnu (nr. paddock)

N

Gumbulyu Iliri marda (hill)

Balbābubunna

Jagun junna

Walyungunna

Bilud,anu

Jila sit down here

Wiribaba

Mauelanu

Yandirguna

S

Other side of creek

S

Bijalana

Bungujingunna

Kurbarda d,urdana

Juranguonguland,ul

Malgabulana (bimara)

Nanyila (soak)

Kalganyidurai

Daringuna

Mongūna

N

Bulguru's father's run

Mundana durnda

Munguld,uruna

Jamilunya

Nalaana (Old Govt. Well beyond Abbots)

Gūdubilyi, big hill and water

Warngoana

Gulbarngunduna

Ngaiara

Yirguli, rockhole

Jūra wadarinya

Būlamauerda

T,urtelhaba

Mulajindi (Abbots)

Būngunguna

Binjabinjergunna (on top of hill), hill spring

D,ud,u-ungungunna

Būrnad,urda

Bunjūnūna

Malgababa

Baba ilyi

Wandabula inya kaiara.

Burnaluna (water with jila)

Wardarababa

Milyaraba


Jilyund,unna

Ngud,argunna yalga, big water here.

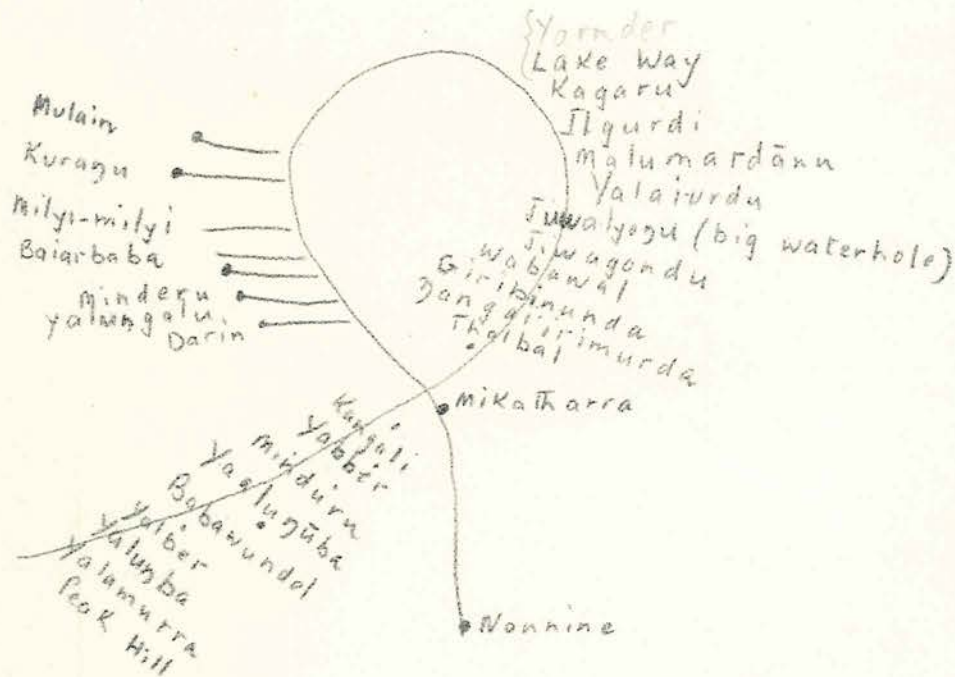
T,ardungāba (Govt. Well)

Nguvaringu's father's run

Jargurdi wonga



P. 155



Koltage battery

Winma's ground

Bulletin battery

The burna is on the Lake Way "road."

According to Midajindi, the Milguin road and natives went on towards Mt. Clere, Bangemall and Thomas River. In all these places, there were ^{mother's brothers, etc. etc.} kamiju, ngabadu, kombaruu, etc. Outside of the "road" the natives were called "warrba", far away, or strangers, wudhamu, the local group called.

Page 34

2 nyingari

Nyingari at Nulyura

Nyingari Mt. Fraser, Jinagalurdi's burna.

Mt. Gould Yagarongu.

Branch of Murchison

Iji iji

See Munjinga

Murdilya

Djudu ungura

Milidi

Karal

Jingongu

Walbimana

Jingonga

See Nyundiwidi

Mugulu

Baba ana

Nr. Mt. Fraser Hill

Other side hill

Minjungin

Karaba

Nyingari

Carlyon Creek native name Gunawara.

Wandari pool

Milyura

Page 36

Noonerinya H. Nyimin's country.

Milyi-milyi on the Ord.

Bunjawara, Kalbari burna.

Eungardi's burna Wandierung.

Jibidi now at Milguin - Birbirn.

Bunulu - Wilbagu's burna.

Julyongu Mardawiri.

Yuilmaia's burna is Babawandil. He is now at Abbott's.

KURGUDA, Yangwi's own father. Yongaljara her "stepfather".
Yangwi - a "civilised" woman, familiar with white relationship terms.

Murchison River

Notebook 9, P. 38

Wiria or D₁ana d₁ana pool

Jindijindi or Narga tank

Mt. Fraser Well (Old well)

Babawandu

Road north to Peak Hill

Mabit well (Yalanguba)

Margaji pool

then Babawandil

then east Bilyawon pool on road,

then Lake Way Rd., Bramango and Wilgari,

then Bilyawon pool, along the river Ngaraguda pool,

Lake Way Rd. S. of E. Milgen nr. Ngaraguda, Balu Hill nr. Bilgan.

Bilele - Bililijibi

S. Mararnguna

S. Karun pool


Minderu river branching from Murchison

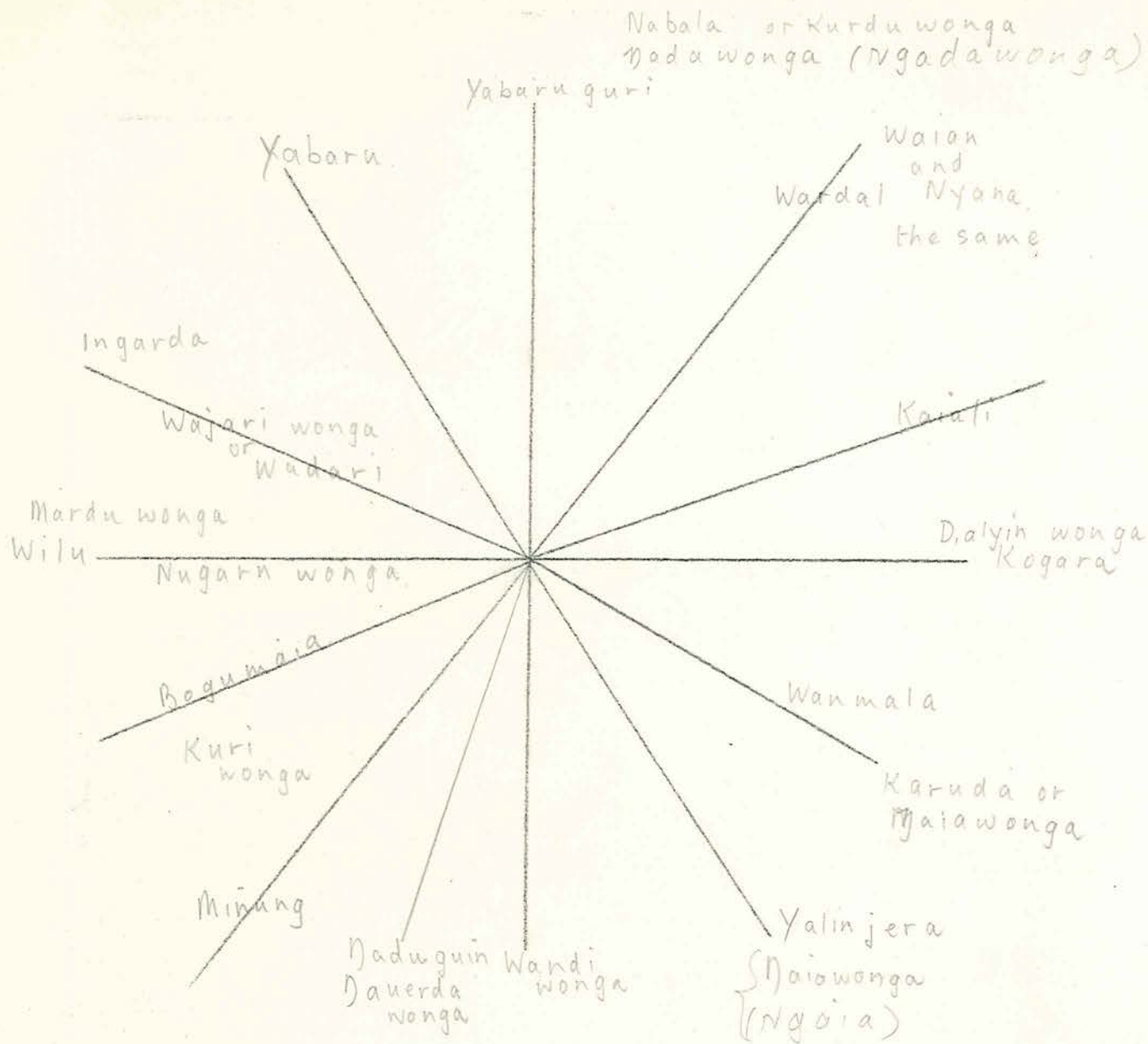
Mureri station (Orilbunya) at junction of Minderoo and Murchison.

Wandanunda on Minderu Road, next to Minderu pool, P. 39

then D₁urdiana, then Wald₁una, Jindi jindi, Wogardinya, Yabuna,
Iriridiba, close to Orilbunya.

A little river branching out from Minderoo (half way) is
Yalgar pool and a little distance away is Marda pool, then
Belele station.



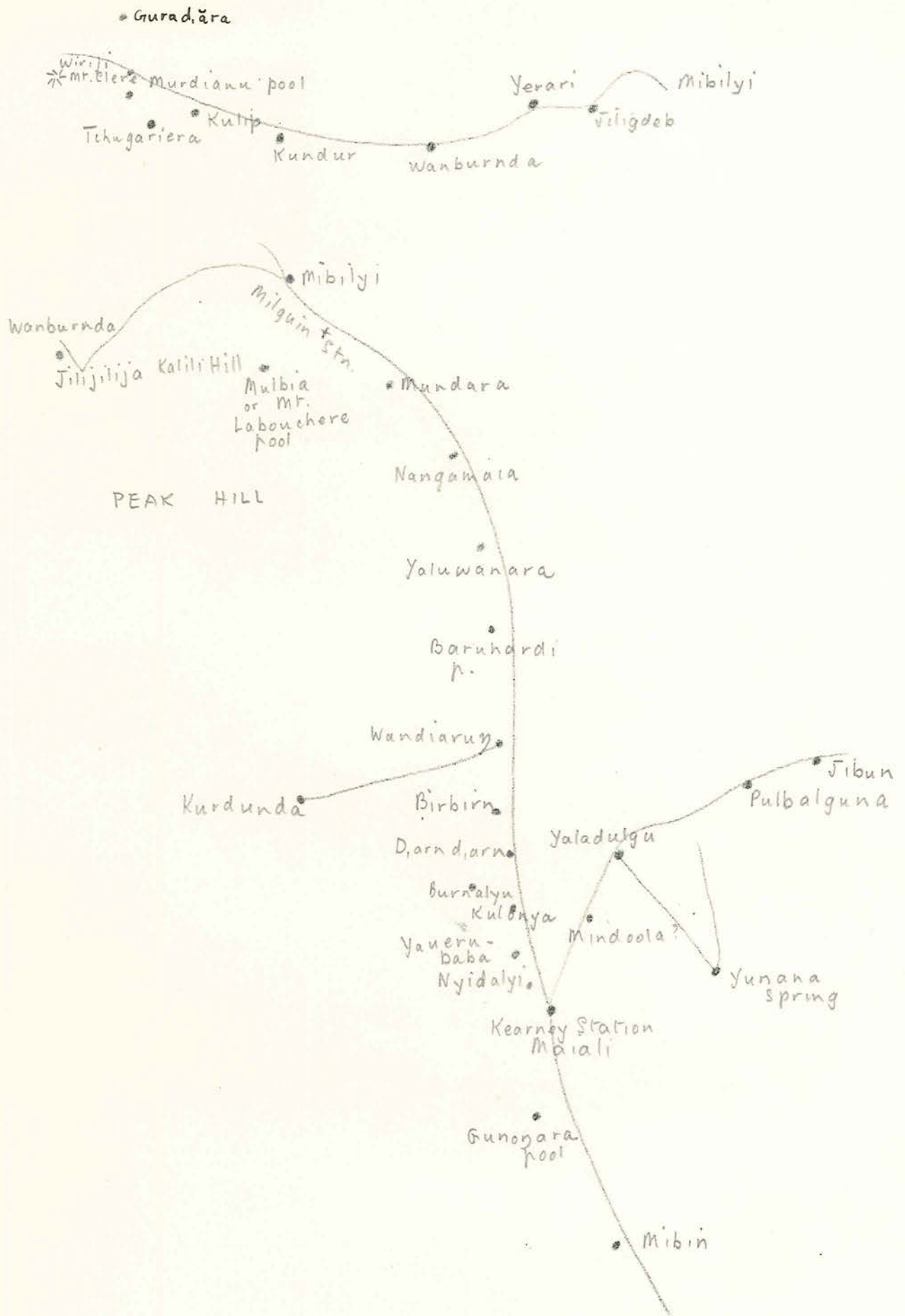


Jargurdi are N.E.

Wariwanga and D,argari = wilu.

Page 41

Thardungaba, East of Minderoo is Wingana's barna,
 then Bardana pool or Babagurda arana, E., then Milyi-milyi W.
 then Lake Way Road and Yander. A road runs from Bilyawon to
 Milyi-milyi and midway is a marda. Kulyardongu Hill.
 Telegraph lines run through Bata and Kulyadongu to Meekatharra.



Mibili at one side Milguin

Mulbia the other side.

Bugain-bugain, informant.

Other side Milguin :-

Winjonguna

Gurunguru

T, amuna

Nguraingara (Cleveland Pool)

Jilyabarndi

Jigaji, Bimara

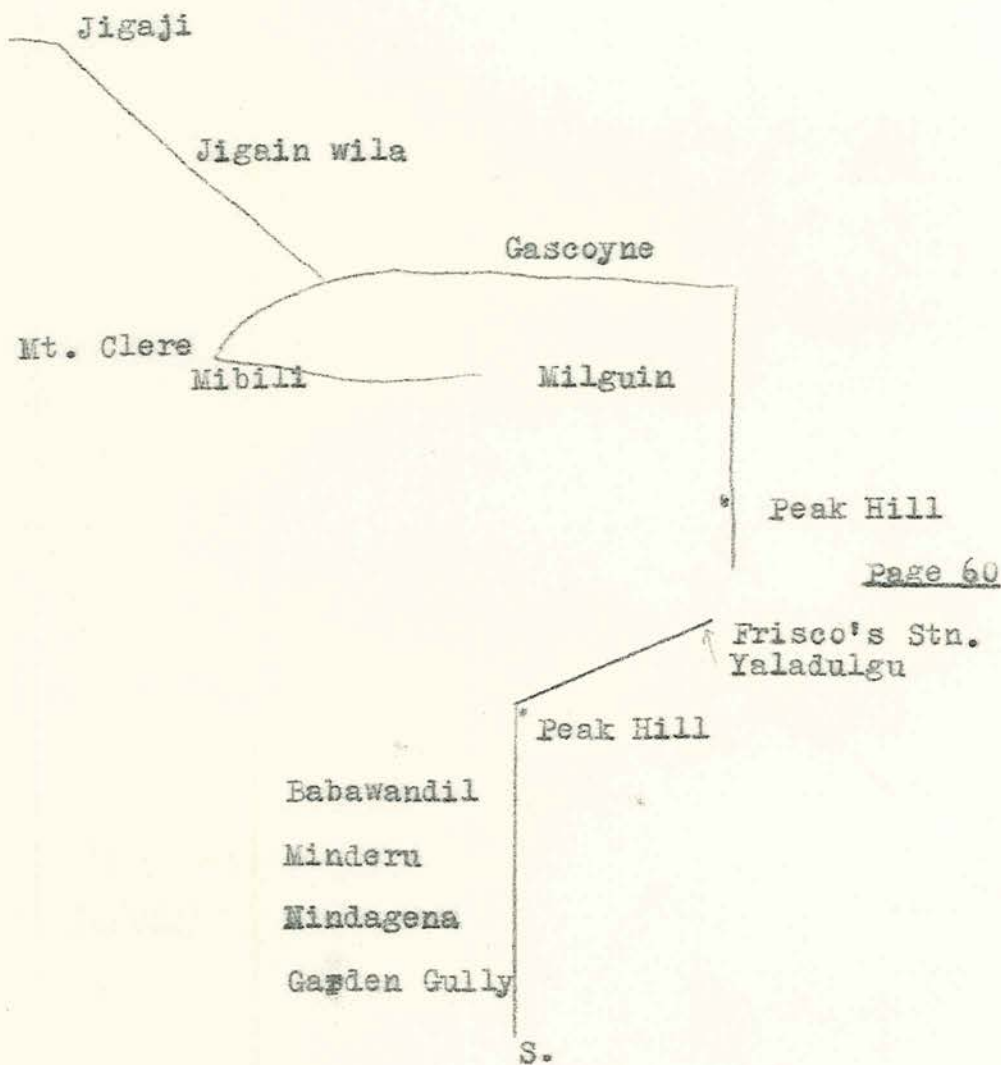
Marduburi, Mt. Fraser (another place)

Gunmalgara

Malbunbara

Page 58

Gurungura etc.



Jilyauer Hills

Milgu (Irwin's Stn.)

.Gunmanya
.Mabuda

Kalada

Fence

.Gandina

Wana inderi

.Jindid, arda

Nagurgana

.Yandinyura

Nyau'gunongu

.Gumbambuna

D, arha

.Gadulara

Kanjina

.Yalgalyi

Bilard, ada

.Karana
Hill Bininguna

Diringo

~~Mungundana creek~~ Gauera

Oreil Dibina W. of Iringana

Nyinmana Iringana W. of Yaraingana

Jedi

Yaraingana West of Mungundana

Wardunyua

Yaneri (Savoy Creek)

Karduwon Hill (Sugarloaf Hill) is between Nyinmana and Dibina.

It has a big snake inside it.

Page 89

Peak Hill

2Yalunguba Govt. well nr. Peak Hill

3Murgajibi 4 Babawandil

5 Maiarngara, Govt. well nr. Minderu

Minderu

Nala

Marabardi

Mulajindi

Irilya (Govt. well)

Malgajibina, Mulgababuna, Garden Gully

Bagarngula, Mardongayuarina.

Birinyungu run

Page 90

Yurubardu

Wariburda

Jirindunya Gum Creek

Wandubuli

Lake Nabaru (Nabaru means "lake")

12 Yuneru 11 Wambira

10 Bāgurdara

9 Urulylungu

8 Bilagardi

7 Irada

6 Gangara

Wiluru's burna

4 Badabāda 5 Garungāra

3 Yirdin

2 Yalamugul

1 Murdinjari

Katamina's father's run (or Winnga)

Waterholes

Nardarga (Boundary Dam)

Mindileri, Wirura's country

Kobolija born in this place.

Wandu (Wiraru's people also on this run)

Bujerdu

Miring

Bidiring

Baldaljina, Bulaljina

Muna ardiya

Jundi ulaiju

Igulma

Jundi ardiyu

Kurrgunya

Illardi